Fortsetzung siehe
Plan 3555.40/012

Kanton Thurgau

Gemeinde Schönholzerswilen

Sanierung Häusern - Vordertoos

AUFLAGEPROJEKT
Auflageexemplar

Längenprofil 1: 200/50
Strassenbau, Teil 3 Toos

PROJEKTVERFASSER :

INtURA
Ingenieurkompetenzen
Intura AG
Sangenstrasse 12
8570 Weinfelden
071 626 27 77

PLAN NR. 3555.40/013
FORMAT: 45/210

Index	Gez.	Gepr.	Vis.	Datum
	jas	ce		10.11.2026

AUSFERTIGUNG FÜR :

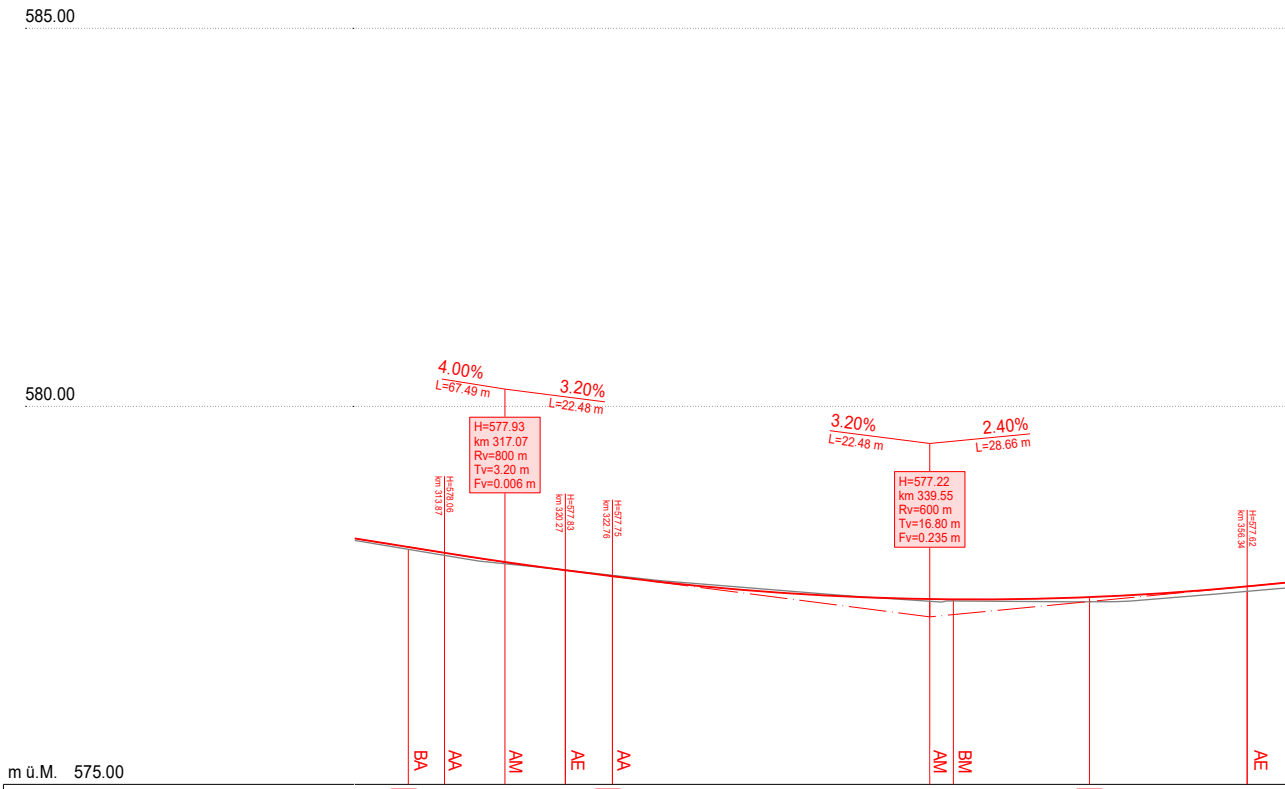
585.00
580.00
m ü.M. 575.00
4.00%
L=67.49 m
3.20%
L=22.48 m
H=577.93
km 317.07
Rv=800 m
Tv=3.20 m
Fv=0.006 m
km 313.87
H=578.06
km 320.27
H=577.83
km 322.76
H=577.75
3.20%
L=22.48 m
2.40%
L=28.66 m
H=577.22
km 339.55
Rv=600 m
Tv=16.80 m
Fv=0.235 m
km 356.34
H=577.62
BA
AA
AM
AE
AA
AM
BM
AE

	BA	AA	AM	AE	AA	AM	BM		AE
Profil Nr.	14				15			16	
Stationierung	311.96	313.87	317.07	320.27	322.76	339.55	340.80	348.00	356.34
Zwischendistanzen	1.92	3.20	3.20	2.49	16.79	1.25	7.20	8.34	
Terrainhöhen	578.11	578.03	577.92	577.83	577.76	577.42	577.43	577.42	577.55
Strassenrandhöhen links	578.22	578.14	578.02	577.91	577.83	577.53	577.52	577.55	577.69
Projekthöhen	578.14	578.06	577.94	577.83	577.75	577.45	577.45	577.48	577.62
Strassenrandhöhen rechts	578.06	577.98	577.86	577.75	577.67	577.38	577.37	577.35	577.55

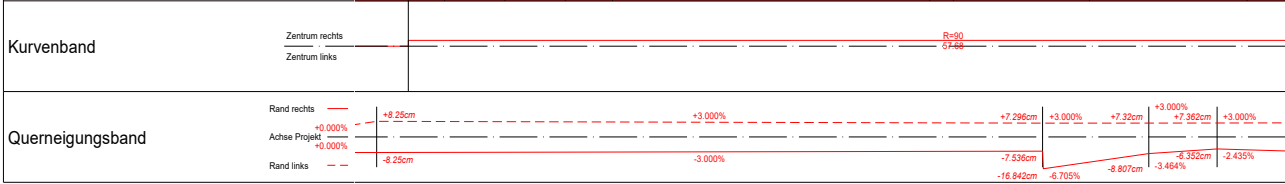
Kurvenband
Zentrum rechts
Zentrum links
R=90
57.68
Querneigungsband
Rand rechts
Achse Projekt
Rand links
+0.000%
+0.000%
+8.25cm
-8.25cm
+3.000%
-3.000%
+7.296cm
-7.536cm
-16.842cm
+3.000%
-6.705%
+7.32cm
-8.807cm
+3.000%
-3.464%
+7.362cm
-6.352cm
+3.000%
-2.435%

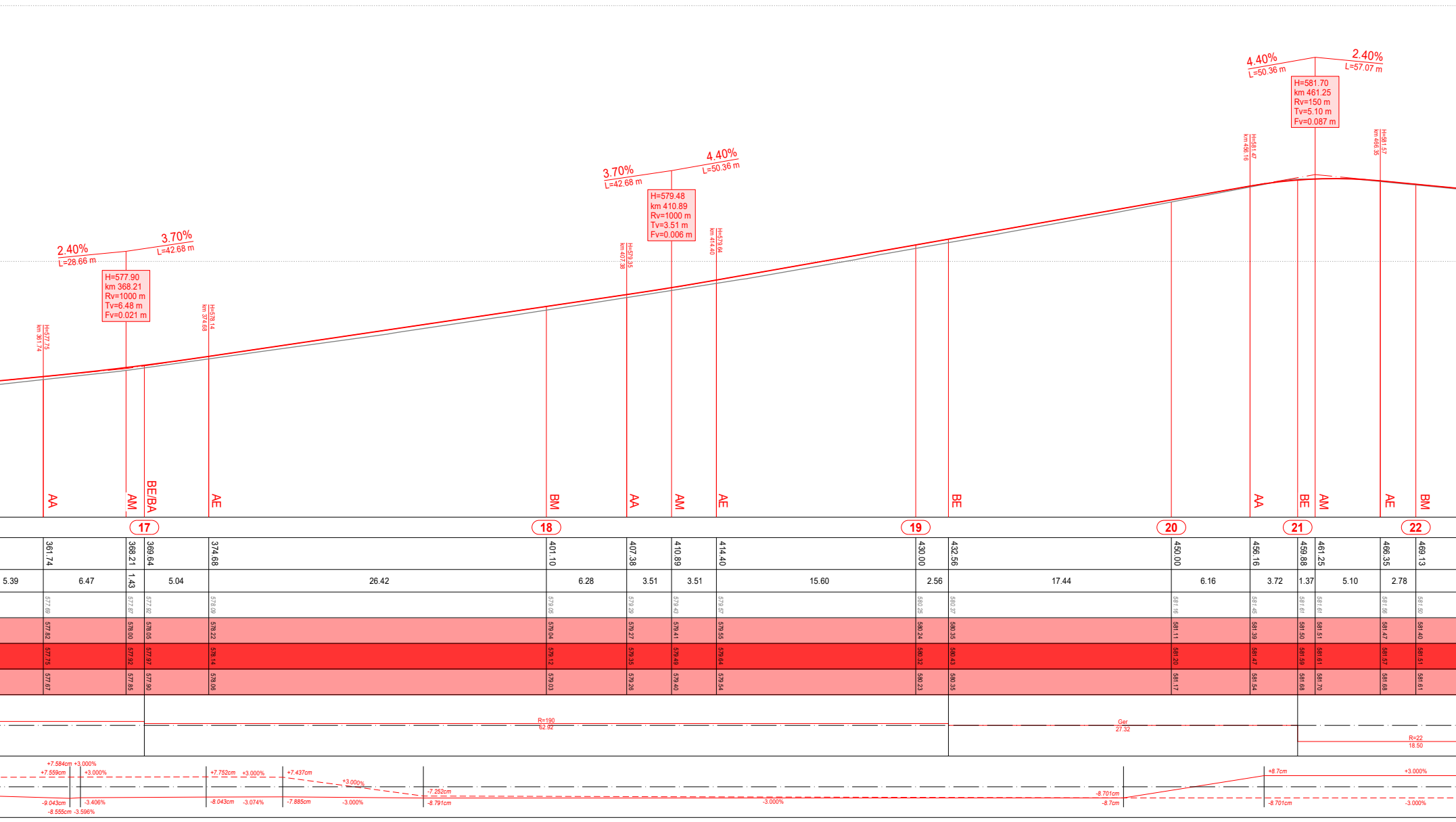
2.40%
L=28.66 m
3.70%
L=42.68 m
H=577.90
km 368.21
Rv=1000 m
Tv=6.48 m
Fv=0.021 m
H=577.75
km 361.74
H=578.14
km 374.68
3.70%
L=42.68 m
4.40%
L=50.36 m
H=579.48
km 410.89
Rv=1000 m
Tv=3.51 m
Fv=0.006 m
H=579.35
km 407.38
H=579.64
km 414.40
4.40%
L=50.36 m
2.40%
L=57.07 m
H=581.70
km 461.25
Rv=150 m
Tv=5.10 m
Fv=0.087 m
H=581.47
km 456.16
H=581.57
km 466.35
AA
AM
BE/BA
AE
BM
AA
AM
AE
BE
AA
BE
AM
AE
BM
17
18
19
20
21
22
361.74
368.21
369.64
374.68
401.10
407.38
410.89
414.40
430.00
432.56
450.00
456.16
459.88
461.25
466.35
469.13
5.39
6.47
1.43
5.04
26.42
6.28
3.51
3.51
15.60
2.56
17.44
6.16
3.72
1.37
5.10
2.78
577.69
577.87
577.92
578.09
579.05
579.29
579.43
579.57
580.25
580.37
581.16
581.45
581.61
581.61
581.56
581.50
577.82
578.00
578.05
578.22
579.04
579.27
579.41
579.55
580.24
580.35
581.11
581.39
581.50
581.51
581.47
581.40
577.75
577.92
577.97
578.14
579.12
579.35
579.49
579.64
580.32
580.43
581.20
581.47
581.59
581.61
581.57
581.51
577.67
577.85
577.90
578.06
579.03
579.26
579.40
579.54
580.23
580.35
581.17
581.54
581.68
581.70
581.68
581.61
R=190
62.92
Ger
27.32
R=22
18.50
+7.584cm +3.000%
+7.559cm
+3.000%
-9.043cm
-3.406%
-8.555cm -3.596%
+7.752cm
+3.000%
-8.043cm
-3.074%
+7.437cm
+3.000%
-7.885cm
-3.000%
-7.252cm
-8.791cm
-3.000%
-8.701cm
-8.7cm
+8.7cm
-8.701cm
+3.000%
-3.000%

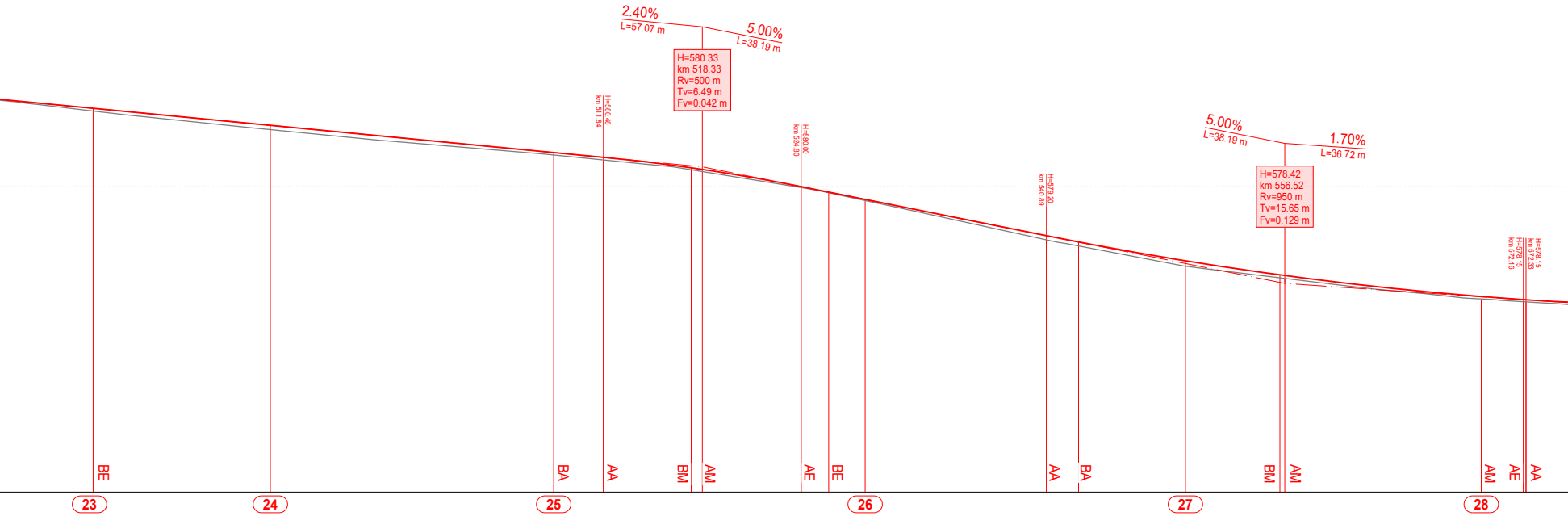
2.40%
L=57.07 m
5.00%
L=38.19 m
H=580.33
km 518.33
Rv=500 m
Tv=6.49 m
Fv=0.042 m
H=580.48
km 511.84
H=580.00
km 524.80
H=579.20
km 540.89
5.00%
L=38.19 m
1.70%
L=36.72 m
H=578.42
km 556.52
Rv=950 m
Tv=15.65 m
Fv=0.129 m
H=578.15
km 572.16
H=578.15
km 572.33
BE
BA
AA
BM
AM
AE
BE
AA
BA
BM
AM
AM
AE
AA
23
24
25
26
27
28

	9.25				
478.38	11.62	581.24	581.19	581.29	581.37
490.00	18.58	580.94	580.92	581.01	580.95
508.58	3.26	580.52	580.47	580.56	580.47
511.84	6.15	580.44	580.40	580.48	580.40
517.59	0.73	580.28	580.22	580.31	580.22
518.32	6.48	580.25	580.20	580.28	580.20
524.80	1.81	579.99	579.92	580.00	579.92
526.61	2.39	579.90	579.83	579.91	579.83
529.00	11.89	579.77	579.71	579.79	579.71
540.89	2.11	579.13	579.12	579.20	579.12
542.99	7.01	579.03	579.02	579.10	579.00
550.00	6.20	578.70	578.71	578.79	578.71
556.20	0.32	578.51	578.48	578.56	578.47
556.52	12.88	578.50	578.47	578.55	578.46
569.40	2.76	578.16	578.29	578.20	578.12
572.16	0.17	578.12	578.25	578.15	578.07
572.33		578.12	578.24	578.15	578.07

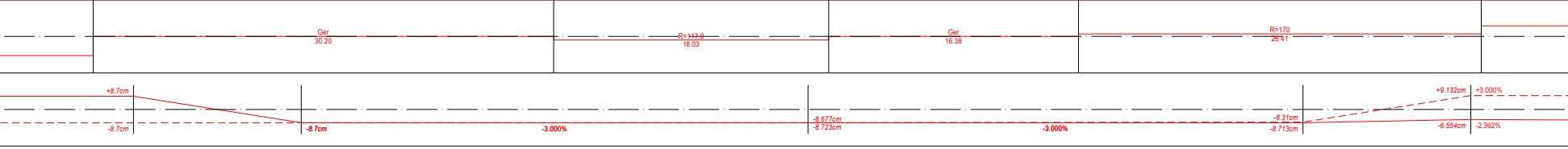
Ger
30.20
R=117.9
18.03
Ger
16.38
R=170
26.41
+8.7cm
-8.7cm
-8.7cm
-3.000%
-8.677cm
-8.723cm
-3.000%
-8.31cm
-8.713cm
+9.132cm
+3.000%
-6.554cm
-2.392%

Fortsetzung siehe
Plan 3555.40/014

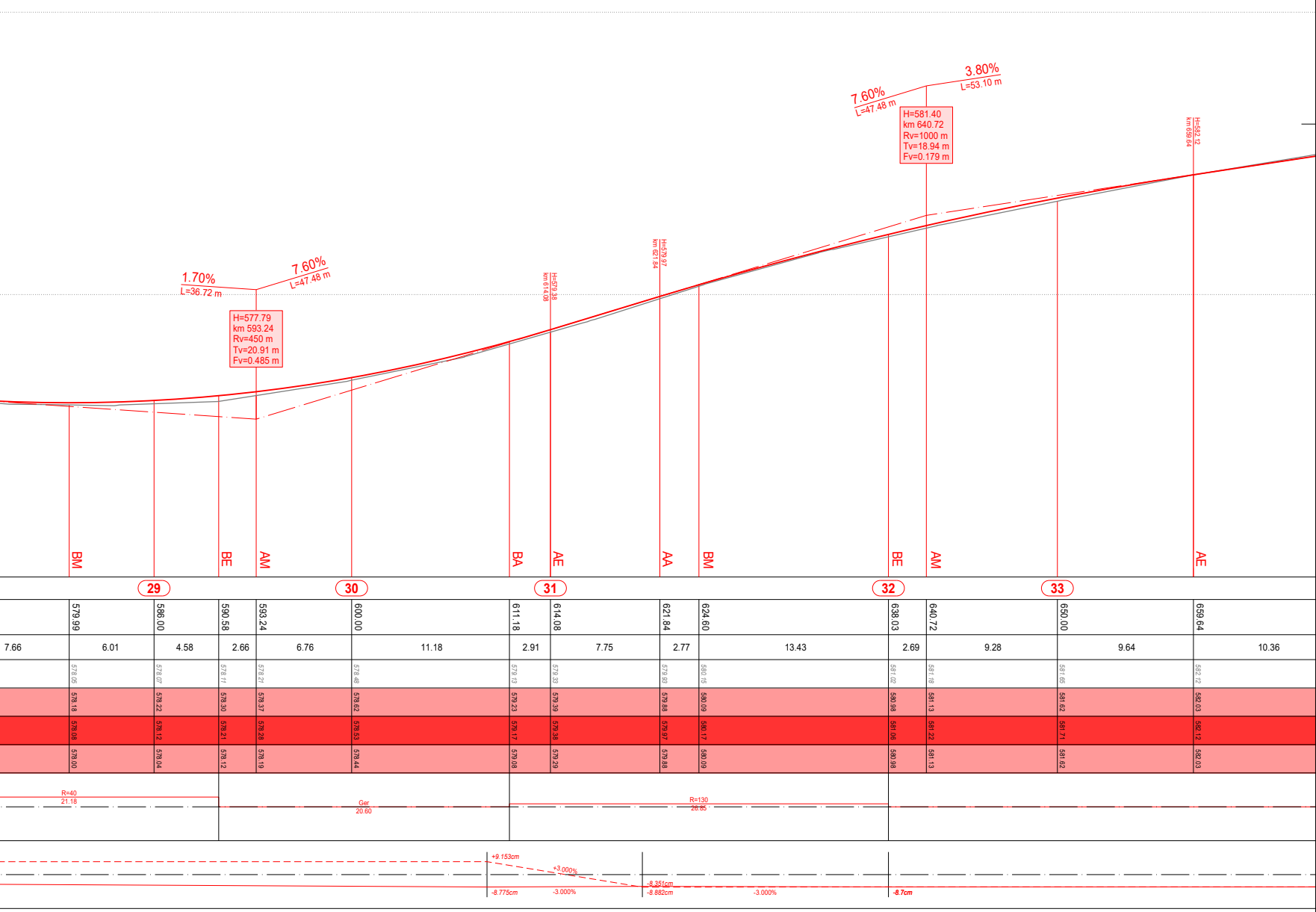
1.70%
L=36.72 m
7.60%
L=47.48 m
H=577.79
km 593.24
Rv=450 m
Tv=20.91 m
Fv=0.485 m
H=579.38
km 614.08
H=579.97
km 621.84
7.60%
L=47.48 m
3.80%
L=53.10 m
H=581.40
km 640.72
Rv=1000 m
Tv=18.94 m
Fv=0.179 m
H=582.12
km 659.64
BM
BE
AM
BA
AE
AA
BM
BE
AM
AE
29
30
31
32
33
579.99
586.00
590.58
593.24
600.00
611.18
614.08
621.84
624.60
638.03
640.72
650.00
659.64
7.66
6.01
4.58
2.66
6.76
11.18
2.91
7.75
2.77
13.43
2.69
9.28
9.64
10.36
578.05
578.07
578.11
578.21
578.48
579.13
579.33
579.93
580.15
581.02
581.18
581.65
582.12
578.18
578.22
578.30
578.37
578.62
579.23
579.39
579.88
580.09
580.98
581.13
581.62
582.03
578.08
578.12
578.21
578.28
578.53
579.17
579.38
579.97
580.17
581.06
581.22
581.71
582.12
578.00
578.04
578.12
578.19
578.44
579.08
579.29
579.88
580.09
580.98
581.13
581.62
582.03
R=40
21.18
Ger
20.60
R=130
26.85
+9.153cm
+3.000%
-8.775cm
-3.000%
-8.351cm
-8.882cm
-3.000%
-8.7cm